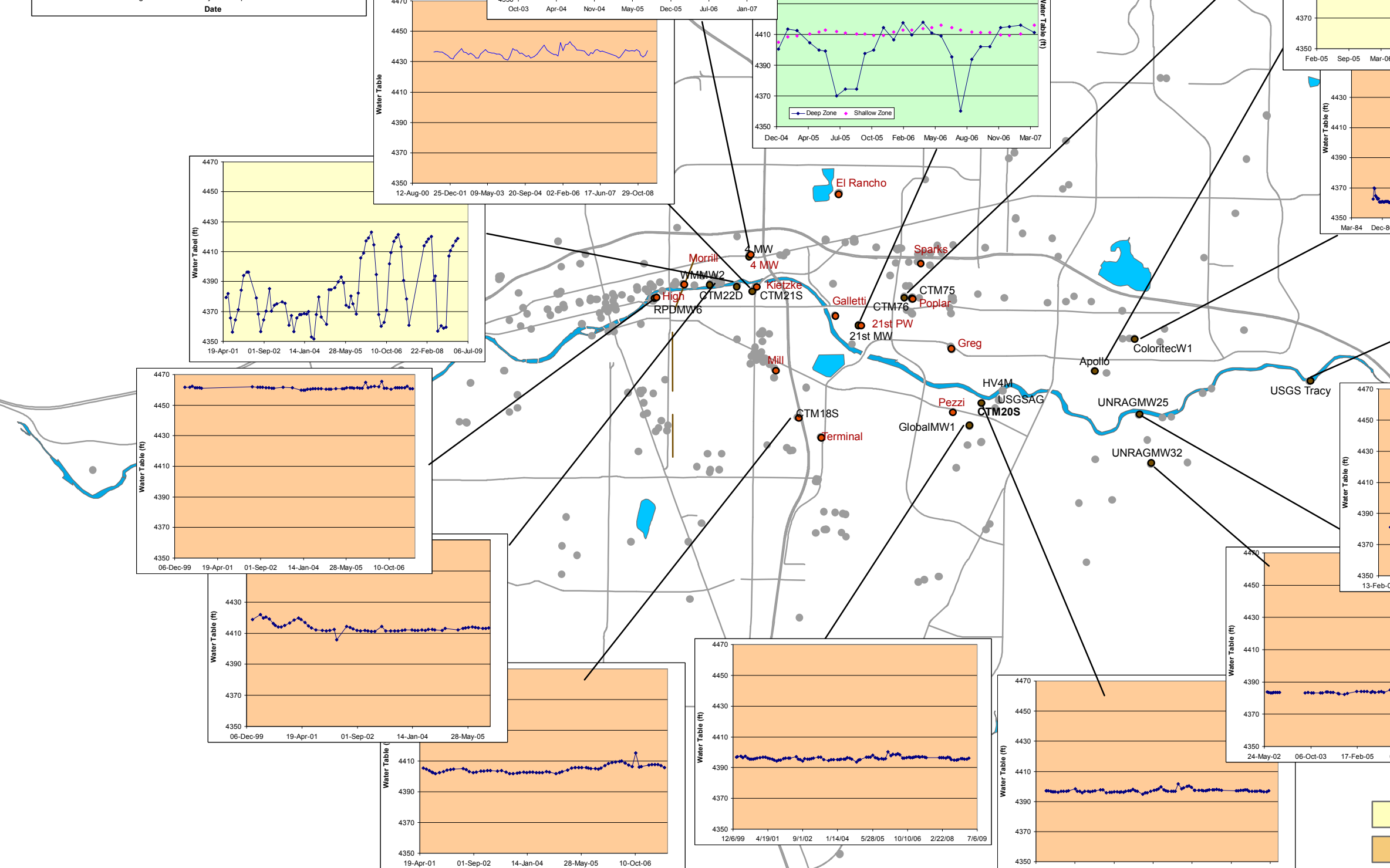
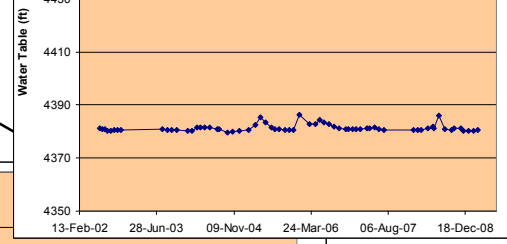
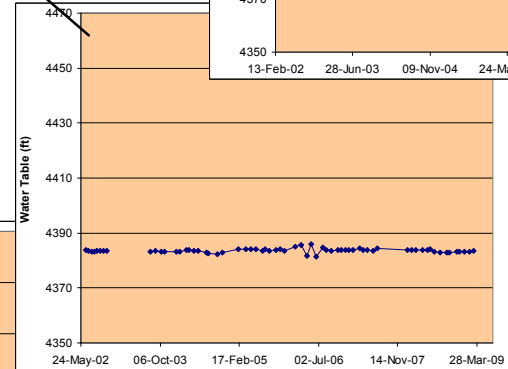
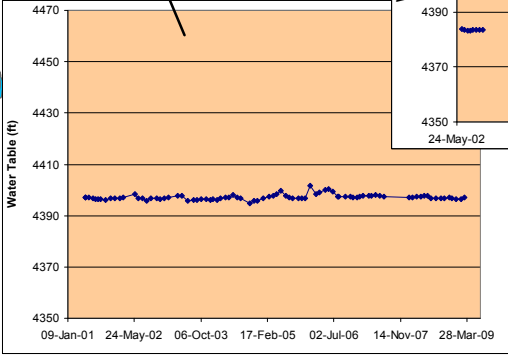
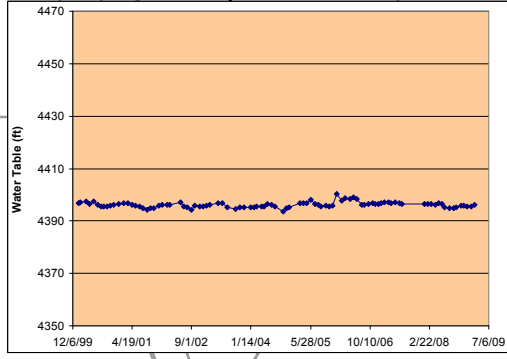
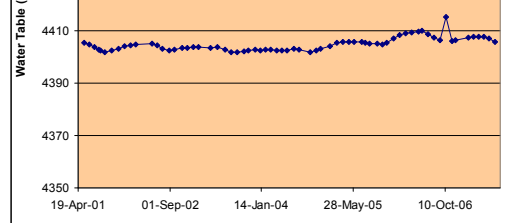
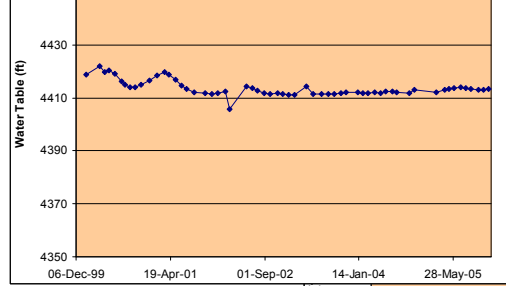
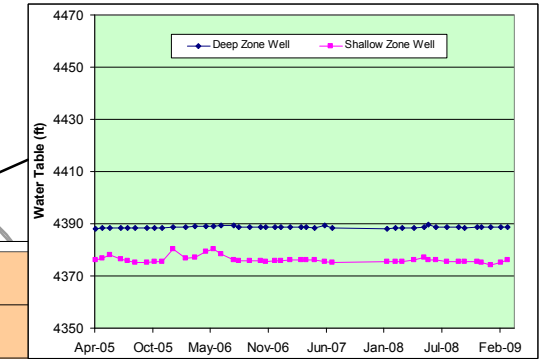
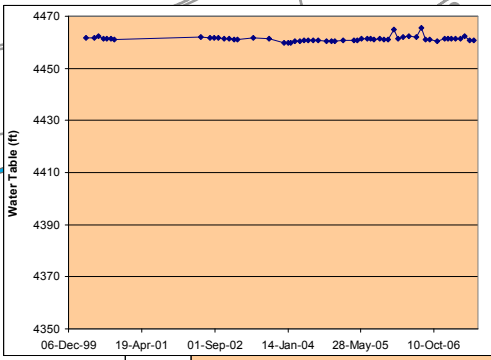
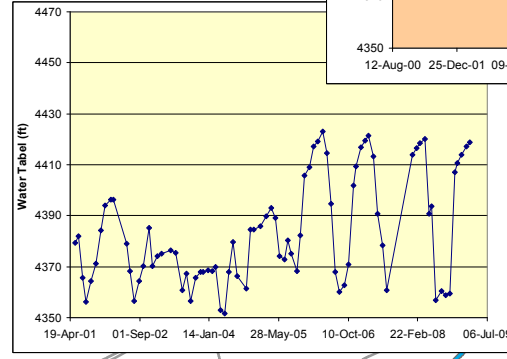
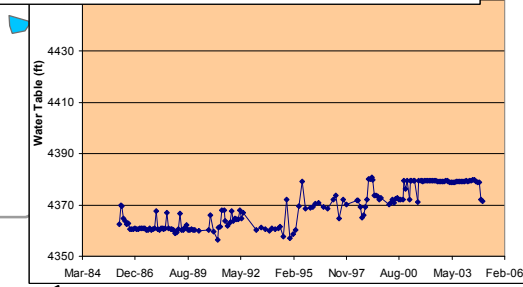
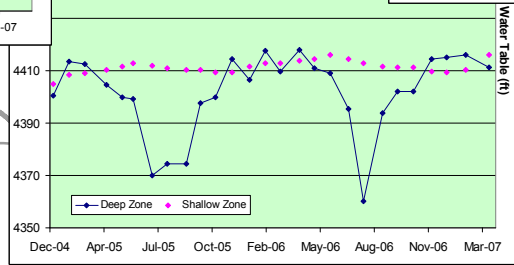
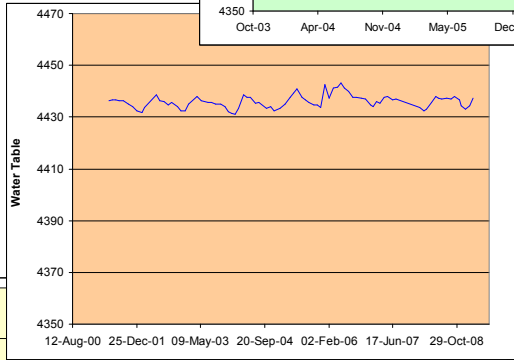
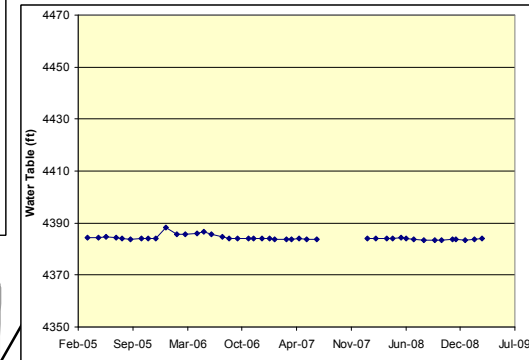
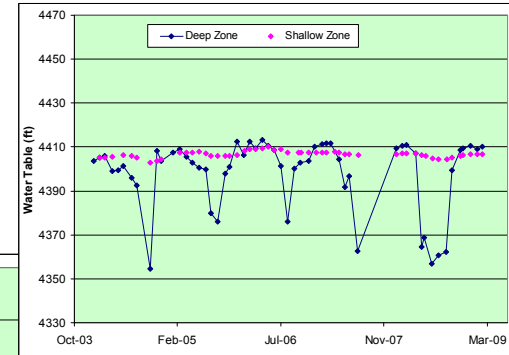
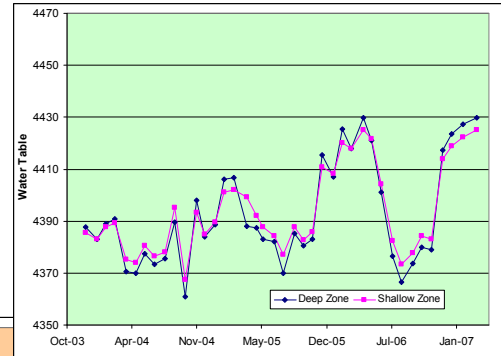
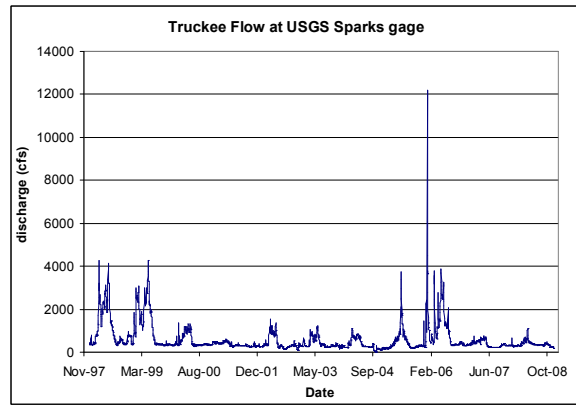


Plate 1: Transient Hydrographs in Central & Eastern Truckee Meadows



- Production Wells
- Wells with Hydrographs
- All Wells
- Virginia Lake Fault Zone
- WATER_BODIES
- Truckee River

- Deep Zone
- Shallow Zone
- 2 Separate Wells at Proximal Locations

Data was measured monthly, with the exception of CTM21S (data was collected by a transducer), by WCDWR.